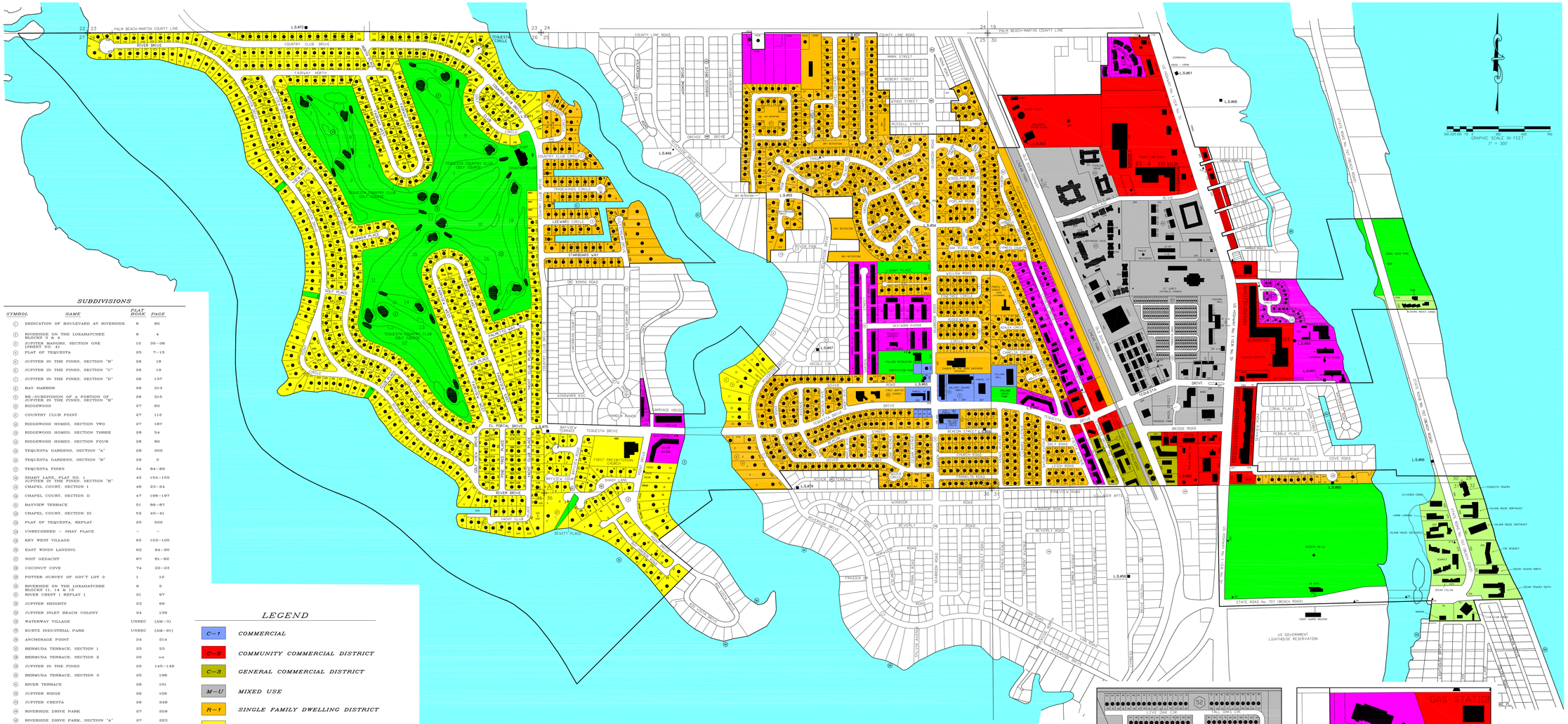

SUBDIVISIONS

SYMBOL	NAME	PLAT BOOK	PAGE
(1)	DEDICATION OF BOULEVARD AT RIVERSIDE	8	85
(2)	RIVERSIDE ON THE LOXAHATCHEE BLOCKS 3 & 4	9	4
(3)	JUPITER MANORS, SECTION ONE (SHEET NO. 4)	12	35-38
(4)	PLAT OF TEQUESTA	25	7-15
(5)	JUPITER IN THE PINES, SECTION "B"	26	18
(6)	JUPITER IN THE PINES, SECTION "C"	26	19
(7)	JUPITER IN THE PINES, SECTION "D"	26	137
(8)	BAY HARBOR	26	213
(9)	RE-SUBDIVISION OF A PORTION OF JUPITER IN THE PINES, SECTION "B"	26	215
(10)	RIDGEWOOD	27	60
(11)	COUNTRY CLUB POINT	27	112
(12)	RIDGEWOOD HOMES, SECTION TWO	27	167
(13)	RIDGEWOOD HOMES, SECTION THREE	28	54
(14)	RIDGEWOOD HOMES, SECTION FOUR	28	80
(15)	TEQUESTA GARDENS, SECTION "A"	28	200
(16)	TEQUESTA GARDENS, SECTION "B"	29	3
(17)	TEQUESTA PINES	34	84-89
(18)	SHADY LANE, PLAT NO. 1 JUPITER IN THE PINES, SECTION "B"	42	154-155
(19)	CHAPEL COURT, SECTION I	46	23-24
(20)	CHAPEL COURT, SECTION II	47	196-197
(21)	BAYVIEW TERRACE	51	86-87
(22)	CHAPEL COURT, SECTION III	52	40-41
(23)	PLAT OF TEQUESTA, REPLAT	25	220
(24)	UNRECORDED – SHAY PLACE	–	–
(25)	KEY WEST VILLAGE	65	103-105
(26)	EAST WINDS LANDING	62	94-95
(27)	NOIT GEDACHT	67	81-82
(28)	COCONUT COVE	74	22-23
(29)	POTTER SURVEY OF GOV'T LOT 2	1	12
(30)	RIVERSIDE ON THE LOXAHATCHEE BLOCKS 11, 14 & 15	9	5
(31)	RIVER CREST (REPLAT)	21	97
(32)	JUPITER HEIGHTS	23	69
(33)	JUPITER INLET BEACH COLONY	24	139
(34)	WATERWAY VILLAGE	UNREC	(AM-3)
(35)	KURTZ INDUSTRIAL PARK	UNREC	(AM-91)
(36)	ANCHORAGE POINT	24	214
(37)	BERMUDA TERRACE, SECTION 1	25	23
(38)	BERMUDA TERRACE, SECTION 2	25	44
(39)	JUPITER IN THE PINES	25	145-146
(40)	BERMUDA TERRACE, SECTION 3	25	198
(41)	RIVER TERRACE	26	101
(42)	JUPITER RIDGE	26	108
(43)	JUPITER CRESTA	26	248
(44)	RIVERSIDE DRIVE PARK	27	209
(45)	RIVERSIDE DRIVE PARK, SECTION "A"	27	223
(46)	JUPITER CRESTA, UNIT TWO	28	10
(47)	RIVER PINES	38	15-16
(48)	WENDIMERE HEIGHTS	40	2-3
(49)	NORTH RIVER PLANTATION	40	98-99
(50)	RIVERSIDE PINES	43	18-19
(51)	ARMOUR MANOR	73	97
(52)	TEQUESTA OAKS	79	93-97
(53)	STERLING HOUSE	82	102-104
(54)	LIGHTHOUSE COVE	85	22-24
(55)	YACHT CLUB POINT ESTATES	95	145-146
(56)	CYPRESS RIDGE	62	103-105
(57)	RIVERSIDE OAKS	96	52-54
(58)	TEQUESTA TRACE	95	98-99
(59)	CASA DEL SOL	105	92-95
(60)	TEQUESTA CAY	96	59

LEGEND

C-1	COMMERCIAL
C-2	COMMUNITY COMMERCIAL DISTRICT
C-3	GENERAL COMMERCIAL DISTRICT
M-U	MIXED USE
R-1	SINGLE FAMILY DWELLING DISTRICT
R-1A	SINGLE FAMILY DWELLING DISTRICT
R-2	MULTIPLE FAMILY DWELLING DISTRICT
R-3	MULTIPLE FAMILY DWELLING DISTRICT
R-OP	RECREATION AND OPEN SPACE

TRANSPORTATION — FACILITY NAME

TRAIN TRACKS

(15) BLOCK NUMBER

STREET — ADDRESS — RESIDENCE — LOT #

METER LOCATION & ADDRESS

The Village of TEQUESTA

ZONING MAP

DECEMBER 2013

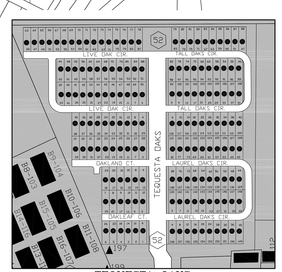

TEQUESTA OAKS

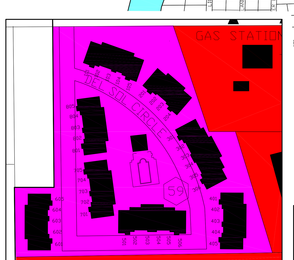

CASA DEL SOL

DAILEY
AND ASSOCIATES, INC.
Surveying and Mapping
112 N. U.S. Highway No. 1
Tequesta, FL. 33469
Phone: (561) 745-6424
BUSINESS LICENSE: LB# 2799